








Functional connectivity for adder in the North Downs, Kent


Sites within 2km of the adder
population distribution surveyed
for reptiles in 2019

LEGEND

-  Reptile survey sites 2019
Number indicates number of
surveys completed in 2019
-  Krag selected sites
-  1km squares containing adder
records 2009 -2018
-  Major roads
-  Major settlements
-  Landscape area
-  Kent boundary

Notes:
No adders we found at survey locations in 2019. Adders can take several years to colonise new locations. This survey has established baseline absence data for sites with suitable habitat that are within dispersal distance of the known distribution of adder in this landscape. Repeat surveys will allow determination of connectivity for this species if adders are detected in the future.

0 5 10 km



Drawn by Alana Skilbeck
Date drawn 10/12/2019
Scale 1:415000 at A4

